

Subject: Light pollution picture
From: "COMINS, Patrick" <PCOMINS@audubon.org>
Date: Wed, 17 Nov 2004 11:34:56 -0500
To: "Carolyn Longstreth (E-mail)" <cklongstreth@msn.com>
CC: <crothenberger@cfenv.org>

PLANNING
COMMISSION
EXHIBIT # 93

Hi Carolyn:


The corridor of which I speak in my letter is easily discernable as a dark corridor in this photo of the east coast at night:

<http://spaceweather.com/aurora/images2004/07nov04e/dmsp.gif>

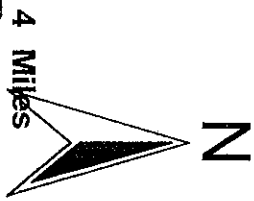

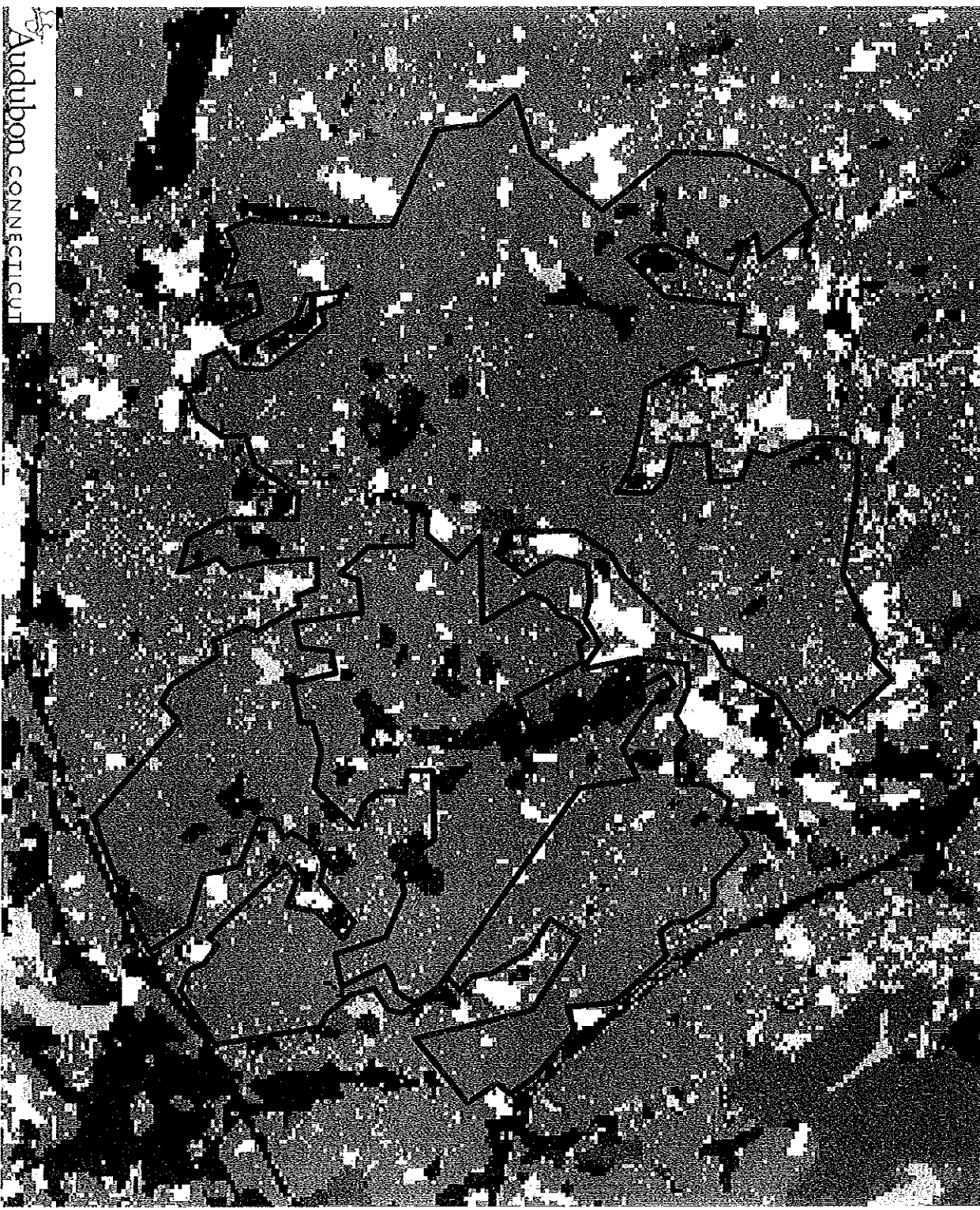
Patrick M. Comins
Director of Bird Conservation
Audubon Connecticut
pcomins@audubon.org

<http://www.audubon.org/bird/index.html>

Bent of the River Sanctuary
185 East Flat Hill Road
Southbury, CT 06488
Phone: (203) 264-5098
Fax: (203) 264-6332




Approx. Location of Proposed Development Within Relatively Unfragmented Forest Block





Audubon CONNECTICUT

Property Location Within Large-Scale North/South Corridor








Corridor	
	Corridor
	Preserve
Land Use/Land Cover	
	Comm & Indust & Pavement
	Residential & Commercial
	Rural Residential
	Turf & Tree Complex
	Turf & Grass
	Pasture & Hay & Grass
	Pasture & Hay / Cropland
	Pasture & Hay / Exposed Soil
	Exposed Soil / Cropland
	Exposed Soil
	Shade-grown Tobacco
	Nursery Stock
	Scrub & Shrub
	Deciduous Forest
	Deciduous Forest & Mt Laurel
	Coniferous Forest
	Dead & Dying Hemlock
	Forest / Clear Cut
	Mixed Forest
	Deep Water
	Shallow Water & Mud Flats
	Non-forested Wetland
	Deciduous Shrub Wetland
	Deciduous Forested Wetland
	Coniferous Forested Wetland
	Low Coastal Marsh
	High Coastal Marsh
	Exposed Ground & Sand



1990 Aerial Photos of Project Area



Audubon, CONNECTICUT

	Preserve
	Roads
	Secondary
	Primary
	Towns

